



OFFICIAL PLAN Village of Westport

Westport Sand
Lake












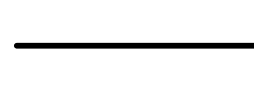

Westport
Pond

Upper Rideau
Lake

Upper
Rideau Lake

SCHEDULE 'A'

Legend

-  Village Boundary
-  Land Parcels
-  Residential (Phase 1)
-  Residential - Unserviced
-  Central Commercial
-  Highway Commercial
-  Open Space
-  Sewage Treatment Facility
-  400m Influence Area - Sewage Treatment Facility
-  Arterial Road
-  Collector Roads
-  Local Roads
-  Future Roads

Mapping Supplied by
UNITED COUNTIES OF LEEDS & GRENVILLE
February, 2006.



SCALE: 1:2,500

0 62.5 125 250 375 500
Meters

